





River levels & Danger levels

for floaters, canoers, kayakers on the Flint River

Put-ins/Take-outs: Flat Shoals, Pike/Meriwether Line, Lawhorne Canoe Base, Goat Mountain/Talley Gap, Sprewell Bluff Park, Flint River Outdoor Center, Yellowjacket Shoals, PoBiddy Rd, US 19 S

Suggested trip	Molena gauge	Thomaston gauge 36 bridge	Jimmy Mac's gauge FROC	Prattsburg gauge
	Action / Bank full = 20 ft Minor flood = 28 ft Mod. Flood = 33 ft Major flood = 38 ft	Action / Bank full = 9 ft Minor flood = 11 ft Mod. Flood = 13 ft Major flood = 15 ft	Overflow @ 12 ft	Action / Bank full = 17 ft Minor flood = 18 ft Mod. Flood = 25 ft Major flood = 47 ft
Absolutely NOT	14 ft	8 ft	12 ft	19 ft
	12 ft	6.5 ft	10.5 ft	17.5 ft
	10.5 ft	5 ft	9 ft	16 ft
	8.5-9.5 ft	3-4 ft	7-8 ft	14-15 ft
	7.5 ft or <	2 ft or <	6 ft or <	13 ft or <
This is a preliminary chart, subject to revision. Suggested float levels. Is not a binding document. Float at your own risk, adhering to GA DNR boating guidelines. Anyone floating through danger levels are advised to place your full name, date of birth, and SSN in indelible ink on your torso.				